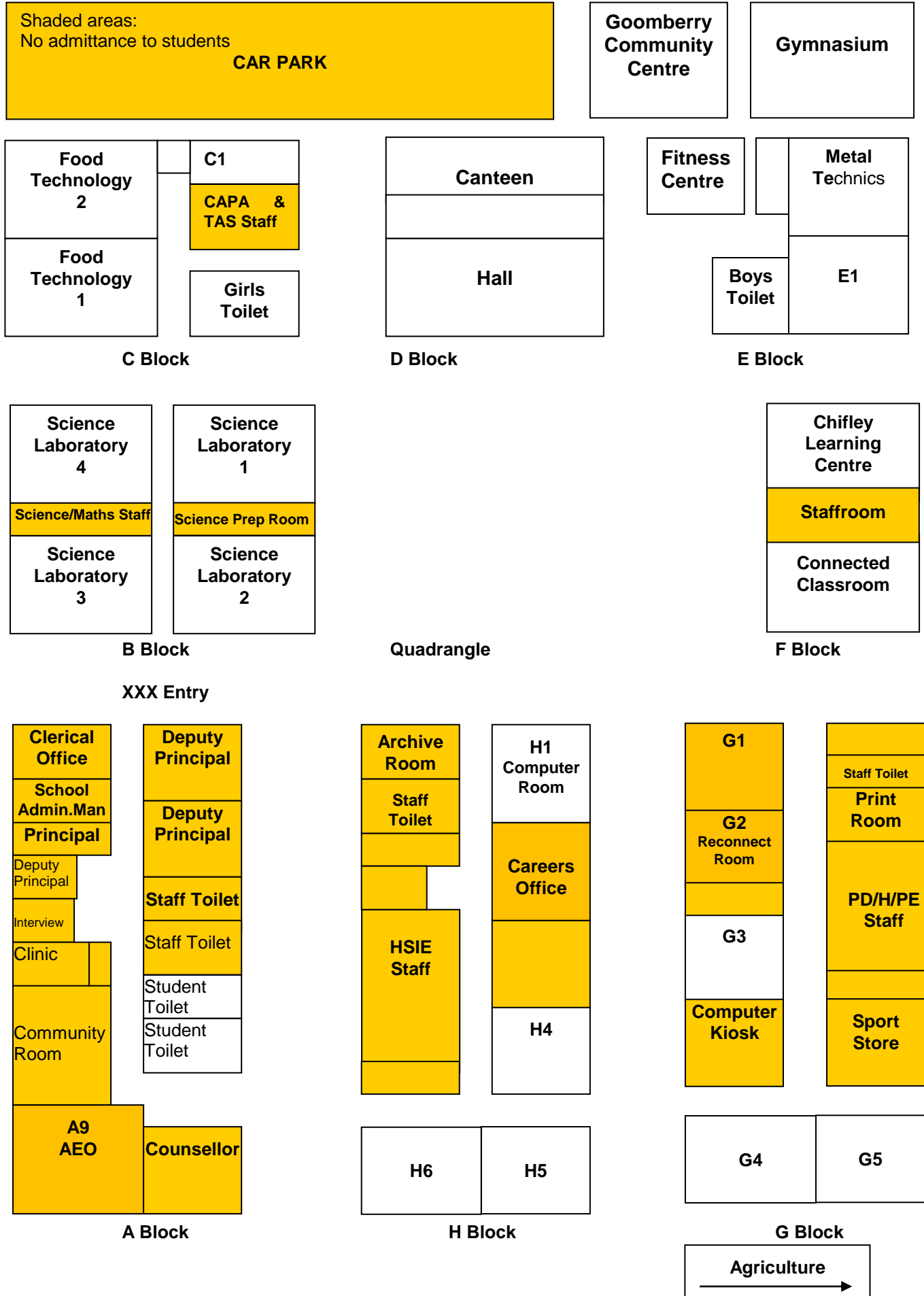



MAP OF THE SCHOOL BUILDING


Ground Level



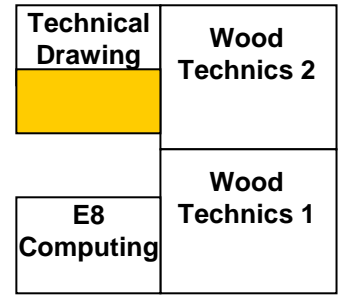
Upper Level




C Block



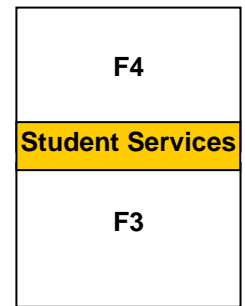
D Block



E Block




B Block

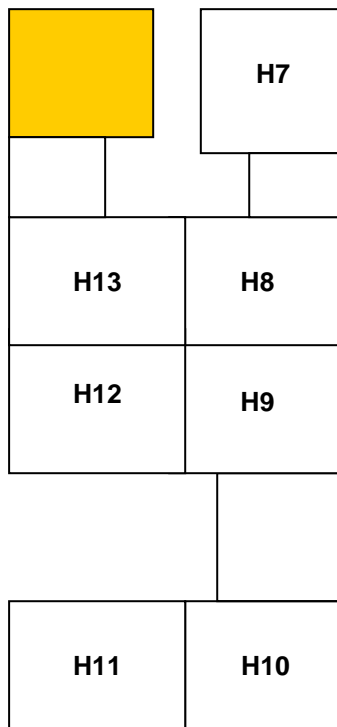


F Block

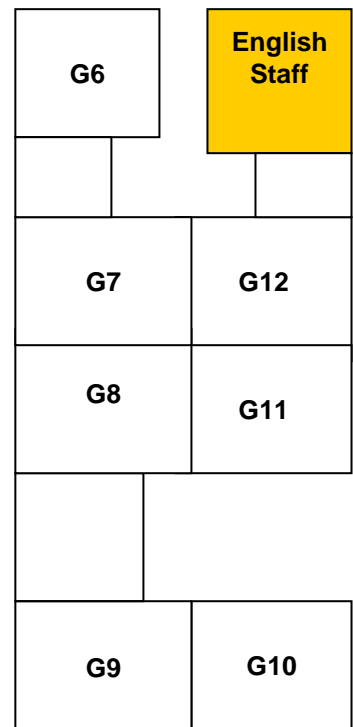
Quadrangle



A Block



H Block



G Block